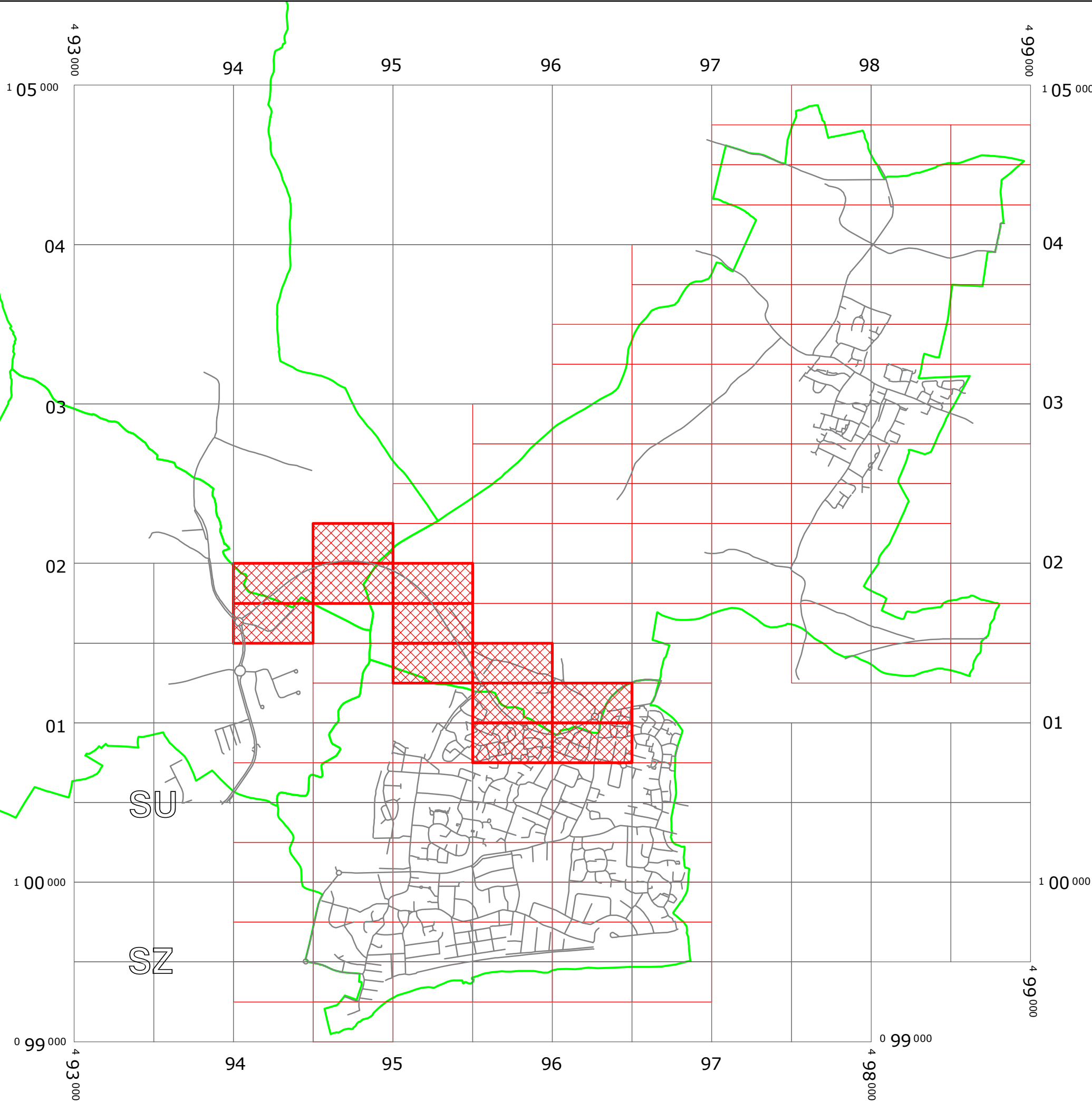


WEST SUSSEX COUNTY COUNCIL ((ARUN DISTRICT)  
(PARKING PLACES AND TRAFFIC REGULATION)  
(CONSOLIDATION) ORDER 2010)  
(VARIOUS PARISHES: BOGNOR REGIS NORTHERN RELIEF ROAD AMENDMENT)  
ORDER 2016

ALDINGBOURNE, BERSTED, FELPHAM AND YAPTON:  
LOCATION OF WAITING RESTRICTIONS



KEY:

OS TILE GRID

PARKING TILE GRID

LOCATION OF WAITING RESTRICTIONS

PARISH BOUNDARY

ROAD NETWORK



West Sussex County Council  
Residents &  
Environmental Services  
The Grange, Tower Street  
Chichester  
West Sussex  
PO19 1RH

WEST SUSSEX COUNTY COUNCIL ((ARUN DISTRICT)  
(PARKING PLACES AND TRAFFIC REGULATION)  
(CONSOLIDATION) ORDER 2010)  
(VARIOUS PARISHES: BOGNOR REGIS NORTHERN RELIEF ROAD  
AMENDMENT) ORDER 2016  
LOCATION OF WAITING RESTRICTIONS



Reproduced from or based upon 2013 Ordnance Survey material with permission of the Controller of HMSO  
(c) Crown Copyright reserved. Unauthorised reproduction infringes Crown copyright and may lead to  
prosecution or civil proceedings West Sussex County Council Licence No. 100023447

SCALE: 1:25,000  
DATE: 04/03/2016

**WEST SUSSEX COUNTY COUNCIL**  
**((ARUN DISTRICT) (PARKING PLACES & TRAFFIC REGULATION)**  
**(CONSOLIDATION) ORDER 2010)**

**(VARIOUS PARISHES: BOGNOR REGIS NORTHERN RELIEF ROAD**  
**AMENDMENT) ORDER 2016**

West Sussex County Council in exercise of their powers under Sections 1 (1) 2 (1) and (2), 4 (2), 45, 46, 49 and 53 and Part IV of Schedule 9 of the Road Traffic Regulation Act 1984 ("the Act") as amended and of all other enabling powers and after consultation with the Chief Officer of Police in accordance with Part III of Schedule 9 to the Act hereby make the following Order:-

1. This Order shall come into operation on the Fourth day of March 2016 and may be cited as "West Sussex County Council ((Arun District) (Parking Places & Traffic Regulation) (Consolidation) Order 2010) (Various Parishes: Bognor Regis Northern Relief Road Amendment) Order 2016".
2. The "West Sussex County Council (Arun District) (Parking Places & Traffic Regulation) (Consolidation) Order 2010" is hereby amended by the insertion of the plans specified in the Schedule to this Order, attached hereto.

**SCHEDULE**  
**Plans to be Inserted**

SU9401NEN (Issue Number 1)  
SU9401NWN (Issue Number 1)  
SU9401NWS (Issue Number 1)  
SU9402SES (Issue Number 1)  
SU9500NEN (Issue Number 1)  
SU9501NWN (Issue Number 1)  
SU9501NWS (Issue Number 1)  
SU9501SEN (Issue Number 1)  
SU9501SES (Issue Number 1)  
SU9501SWN (Issue Number 1)  
SU9600NWN (Issue Number 1)  
SU9601SWS (Issue Number 1)

THE Common Seal of THE  
WEST SUSSEX COUNTY COUNCIL  
was hereto affixed the

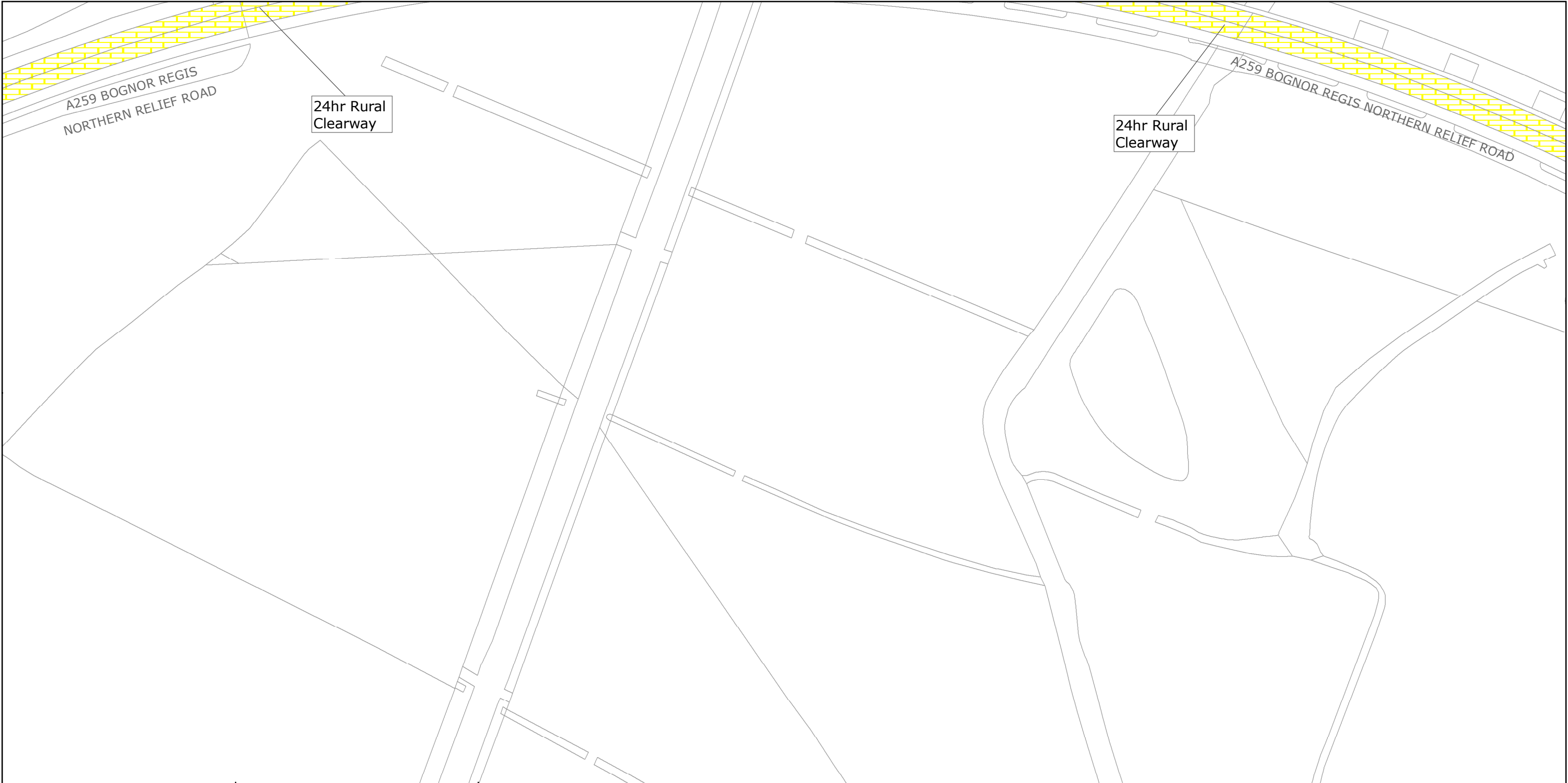
day of <sup>THIRD</sup> MARCH 2016



Authorised Signatory  
JWA021-MM



04/08 DELEGATED AUTHORITY



West Sussex County Council  
Highways & Transport  
The Grange  
Tower Street  
Chichester  
West Sussex  
PO19 1RH

ARUN DISTRICT: ALDINGBOURNE AND YAPTON

WAITING RESTRICTIONS

TILE REF NO:  
**SU9401NEN**

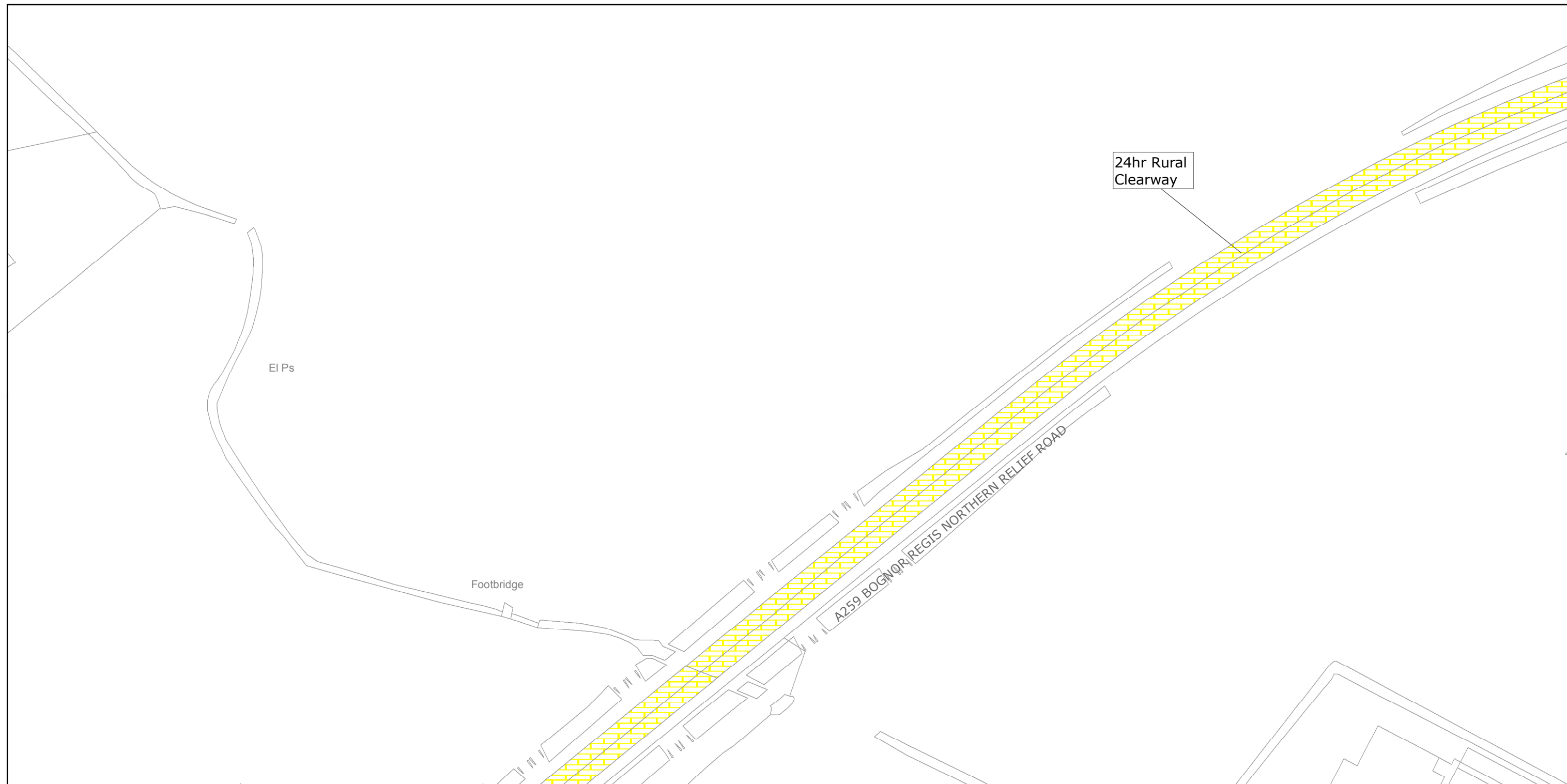
SHEET ISSUE NO 1

SHEET ACTIVE FROM - 04/03/2016

N

SCALE:  
1:1250  
at A3 size

Reproduced from or based upon 2013 Ordnance Survey material with permission of the Controller of HMSO (c) Crown Copyright reserved.  
Unauthorised reproduction infringes Crown copyright and may lead to prosecution or civil proceedings West Sussex County Council Licence No. 100023447



West Sussex County Council  
Highways & Transport  
The Grange  
Tower Street  
Chichester  
West Sussex  
PO19 1RH

ARUN DISTRICT: ALDINGBOURNE AND BERSTED  
WAITING RESTRICTIONS

TILE REF NO:  
SU9401NWN

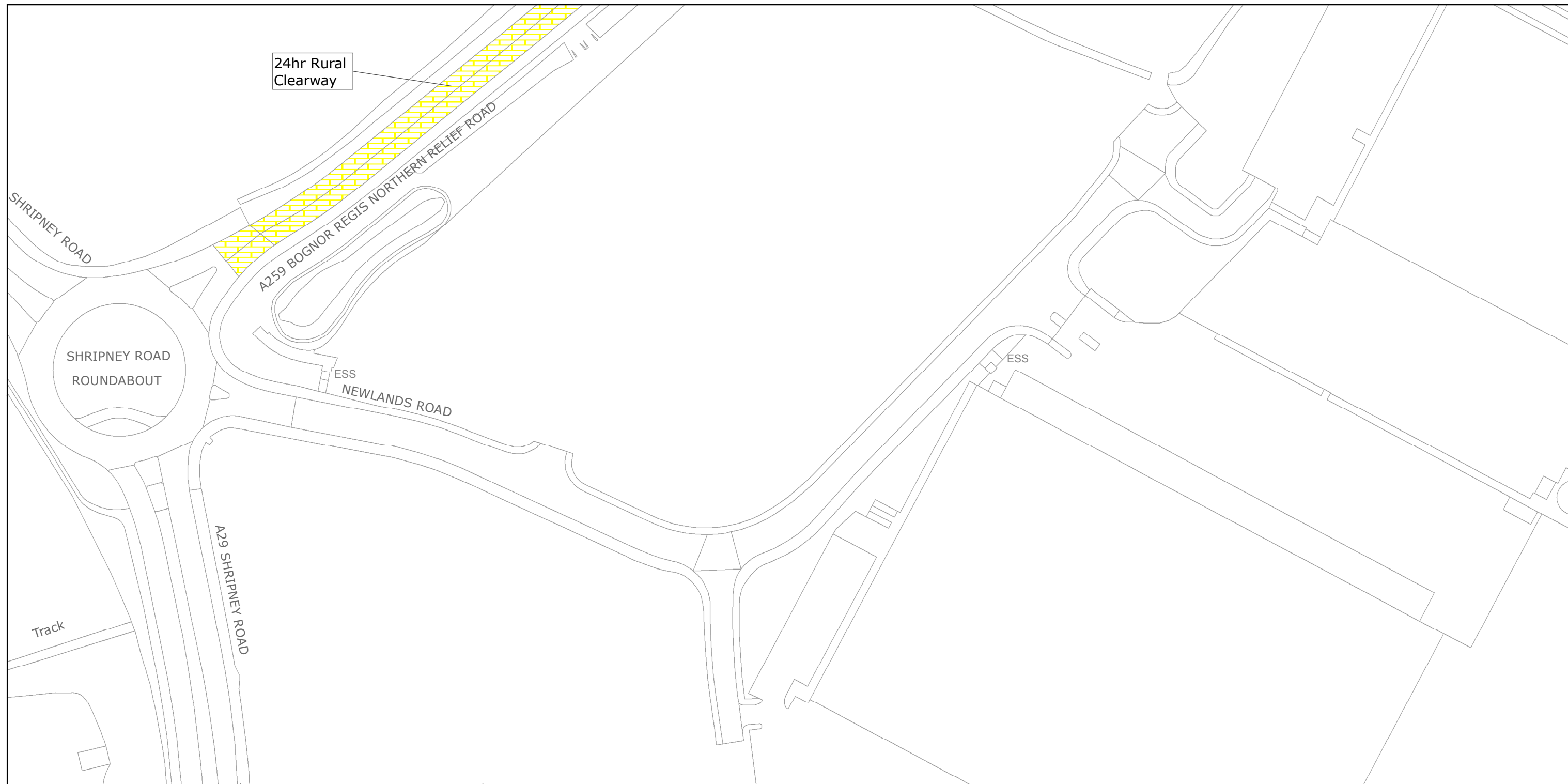
SHEET ISSUE NO 1  
SHEET ACTIVE FROM - 04/03/2016



SCALE:  
1:1250  
at A3 size

Reproduced from or based upon 2013 Ordnance Survey material with permission of the Controller of HMSO (c) Crown Copyright reserved.  
Unauthorised reproduction infringes Crown copyright and may lead to prosecution or civil proceedings West Sussex County Council Licence No. 100023447





West Sussex County Council  
Highways & Transport  
The Grange  
Tower Street  
Chichester  
West Sussex  
PO19 1RH

ARUN DISTRICT: BERSTED  
WAITING RESTRICTIONS

TILE REF NO:  
SU9401NWS

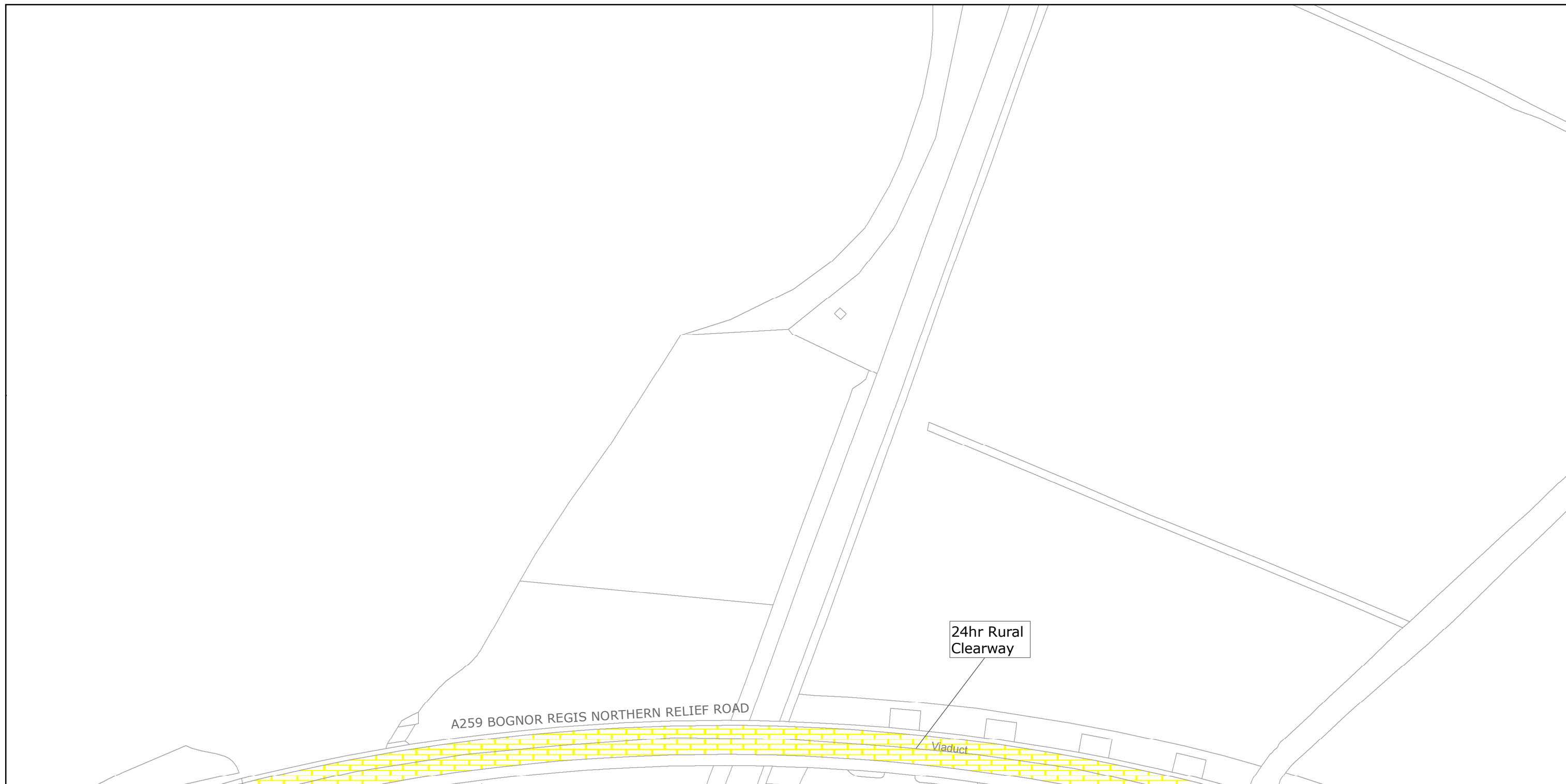
SHEET ISSUE NO 1  
SHEET ACTIVE FROM - 04/03/2016



SCALE:  
1:1250

at A3 size

Reproduced from or based upon 2013 Ordnance Survey material with permission of the Controller of HMSO (c) Crown Copyright reserved.  
Unauthorised reproduction infringes Crown copyright and may lead to prosecution or civil proceedings West Sussex County Council Licence No. 100023447



West Sussex County Council  
Highways & Transport  
The Grange  
Tower Street  
Chichester  
West Sussex  
PO19 1RH

ARUN DISTRICT: ALDINGBOURNE  
WAITING RESTRICTIONS

TILE REF NO:  
SU9402SES

SHEET ISSUE NO 1  
SHEET ACTIVE FROM - 04/03/2016



SCALE:  
1:1250

at A3 size

Reproduced from or based upon 2013 Ordnance Survey material with permission of the Controller of HMSO (c) Crown Copyright reserved.  
Unauthorised reproduction infringes Crown copyright and may lead to prosecution or civil proceedings West Sussex County Council Licence No. 100023447



West Sussex County Council  
Highways & Transport  
The Grange  
Tower Street  
Chichester  
West Sussex  
PO19 1RH

ARUN DISTRICT: FELPHAM AND YAPTON  
WAITING RESTRICTIONS

Reproduced from or based upon 2013 Ordnance Survey material with permission of the Controller of HMSO (c) Crown Copyright reserved.  
Unauthorised reproduction infringes Crown copyright and may lead to prosecution or civil proceedings West Sussex County Council Licence No. 100023447

TILE REF NO:  
SU9500NEN


SHEET ISSUE NO 1  
SHEET ACTIVE FROM - 04/03/2016



SCALE:  
1:1250

at A3 size





West Sussex County Council  
Highways & Transport  
The Grange  
Tower Street  
Chichester  
West Sussex  
PO19 1RH

ARUN DISTRICT: YAPTON  
WAITING RESTRICTIONS

TILE REF NO:  
SU9501NWN

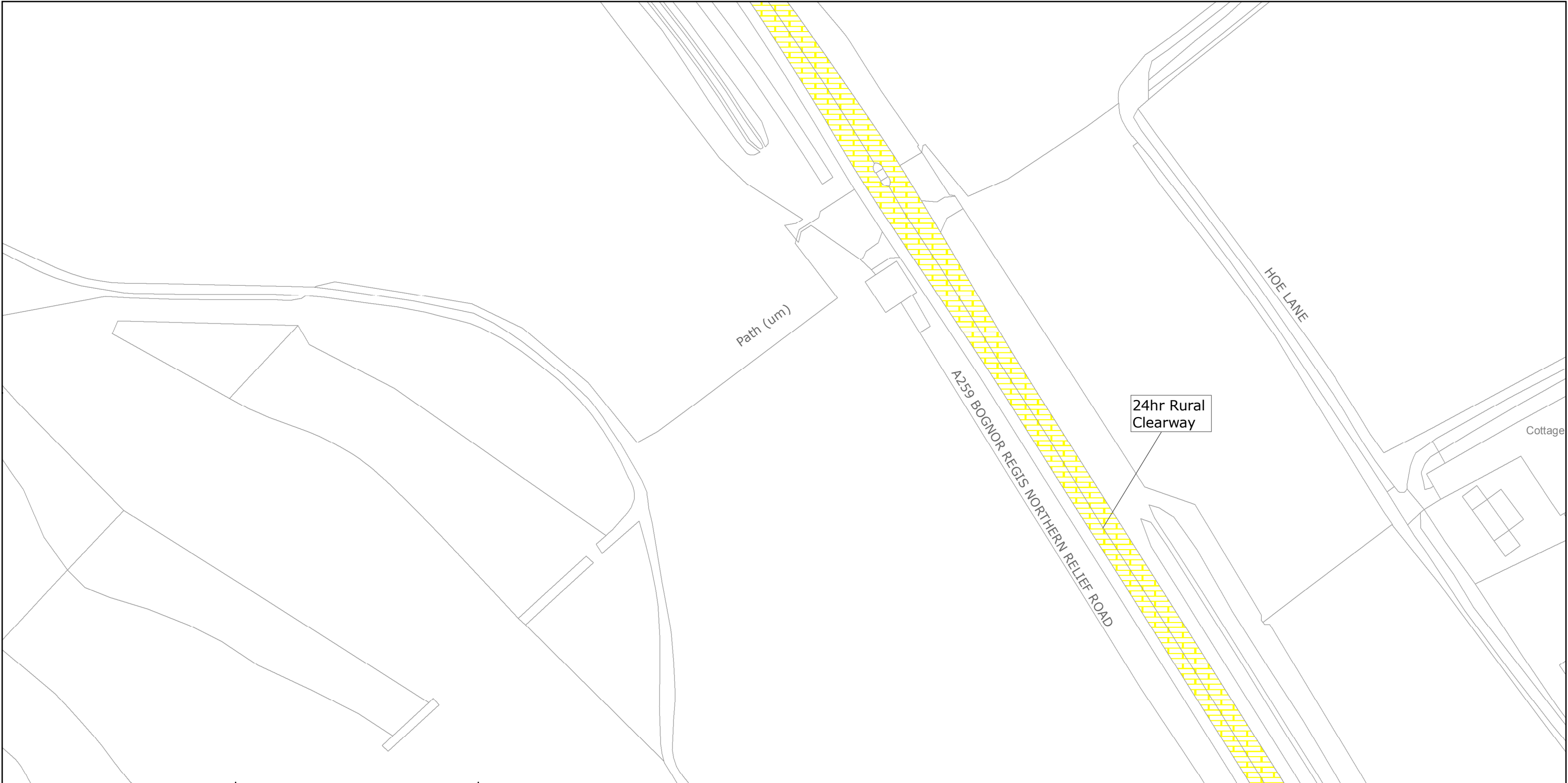
SHEET ISSUE NO 1  
SHEET ACTIVE FROM - 04/03/2016



SCALE:  
1:1250

at A3 size

Reproduced from or based upon 2013 Ordnance Survey material with permission of the Controller of HMSO (c) Crown Copyright reserved.  
Unauthorised reproduction infringes Crown copyright and may lead to prosecution or civil proceedings West Sussex County Council Licence No. 100023447



West Sussex County Council  
Highways & Transport  
The Grange  
Tower Street  
Chichester  
West Sussex  
PO19 1RH

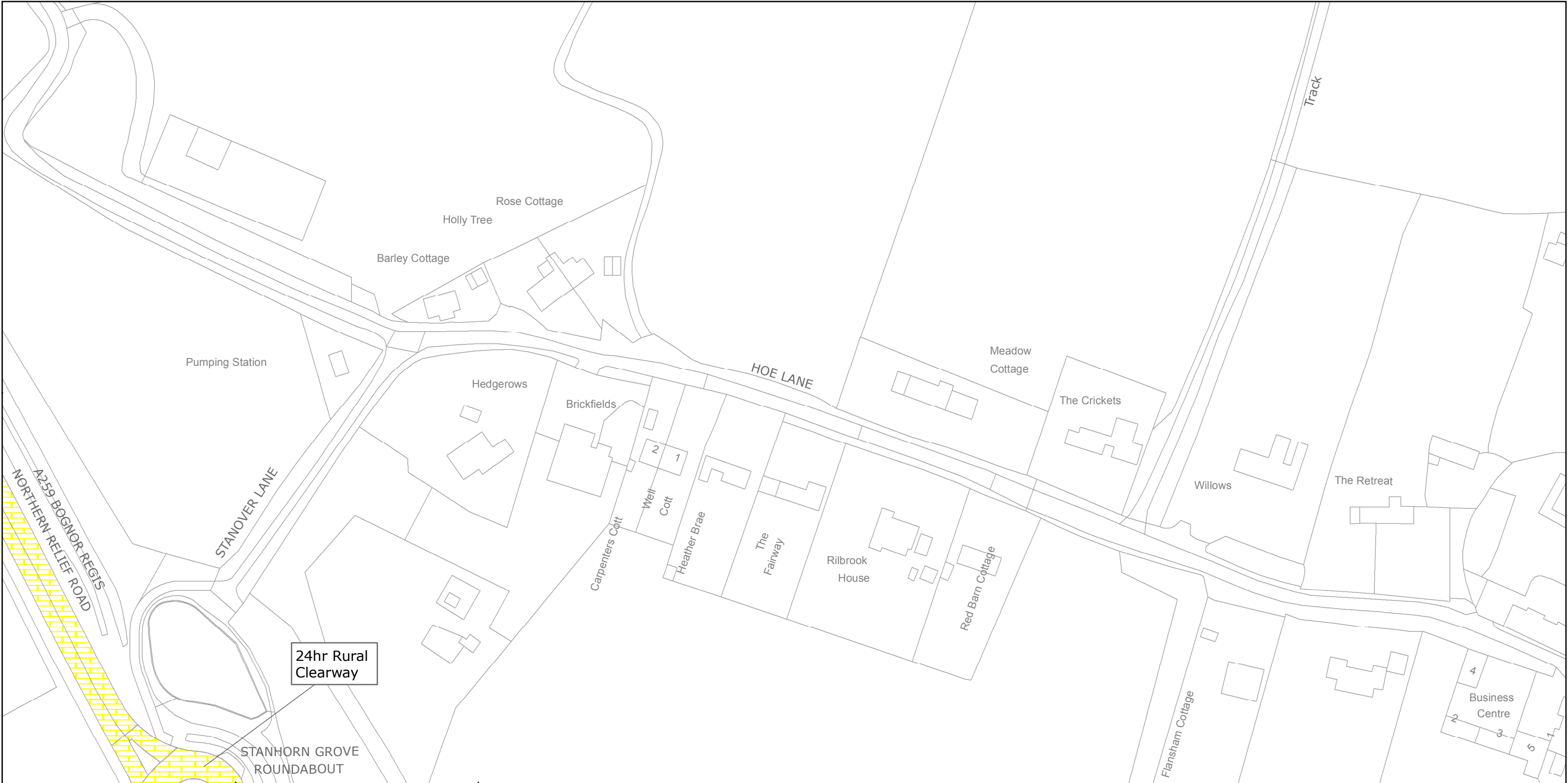
ARUN DISTRICT: YAPTON  
  
WAITING RESTRICTIONS

Reproduced from or based upon 2013 Ordnance Survey material with permission of the Controller of HMSO (c) Crown Copyright reserved.  
Unauthorised reproduction infringes Crown copyright and may lead to prosecution or civil proceedings West Sussex County Council Licence No. 100023447

TILE REF NO:  
**SU9501NWS**

SHEET ISSUE NO 1  
SHEET ACTIVE FROM - 04/03/2016

N  
  
SCALE:  
1:1250  
at A3 size



West Sussex County Council  
Highways & Transport  
The Grange  
Tower Street  
Chichester  
West Sussex  
PO19 1RH

ARUN DISTRICT: YAPTON  
WAITING RESTRICTIONS

Reproduced from or based upon 2013 Ordnance Survey material with permission of the Controller of HMSO (c) Crown Copyright reserved.  
Unauthorised reproduction infringes Crown copyright and may lead to prosecution or civil proceedings West Sussex County Council Licence No. 100023447

TILE REF NO:  
SU9501SEN

SHEET ISSUE NO 1  
SHEET ACTIVE FROM - 04/03/2016



SCALE:  
1:1250

at A3 size



West Sussex County Council  
Highways & Transport  
The Grange  
Tower Street  
Chichester  
West Sussex  
PO19 1RH

ARUN DISTRICT: FELPHAM AND YAPTON  
WAITING RESTRICTIONS

Reproduced from or based upon 2013 Ordnance Survey material with permission of the Controller of HMSO (c) Crown Copyright reserved.  
Unauthorised reproduction infringes Crown copyright and may lead to prosecution or civil proceedings West Sussex County Council Licence No. 100023447

TILE REF NO:  
SU9501SES

SHEET ISSUE NO 1  
SHEET ACTIVE FROM - 04/03/2016



SCALE:  
1:1250  
at A3 size





West Sussex County Council  
Highways & Transport  
The Grange  
Tower Street  
Chichester  
West Sussex  
PO19 1RH

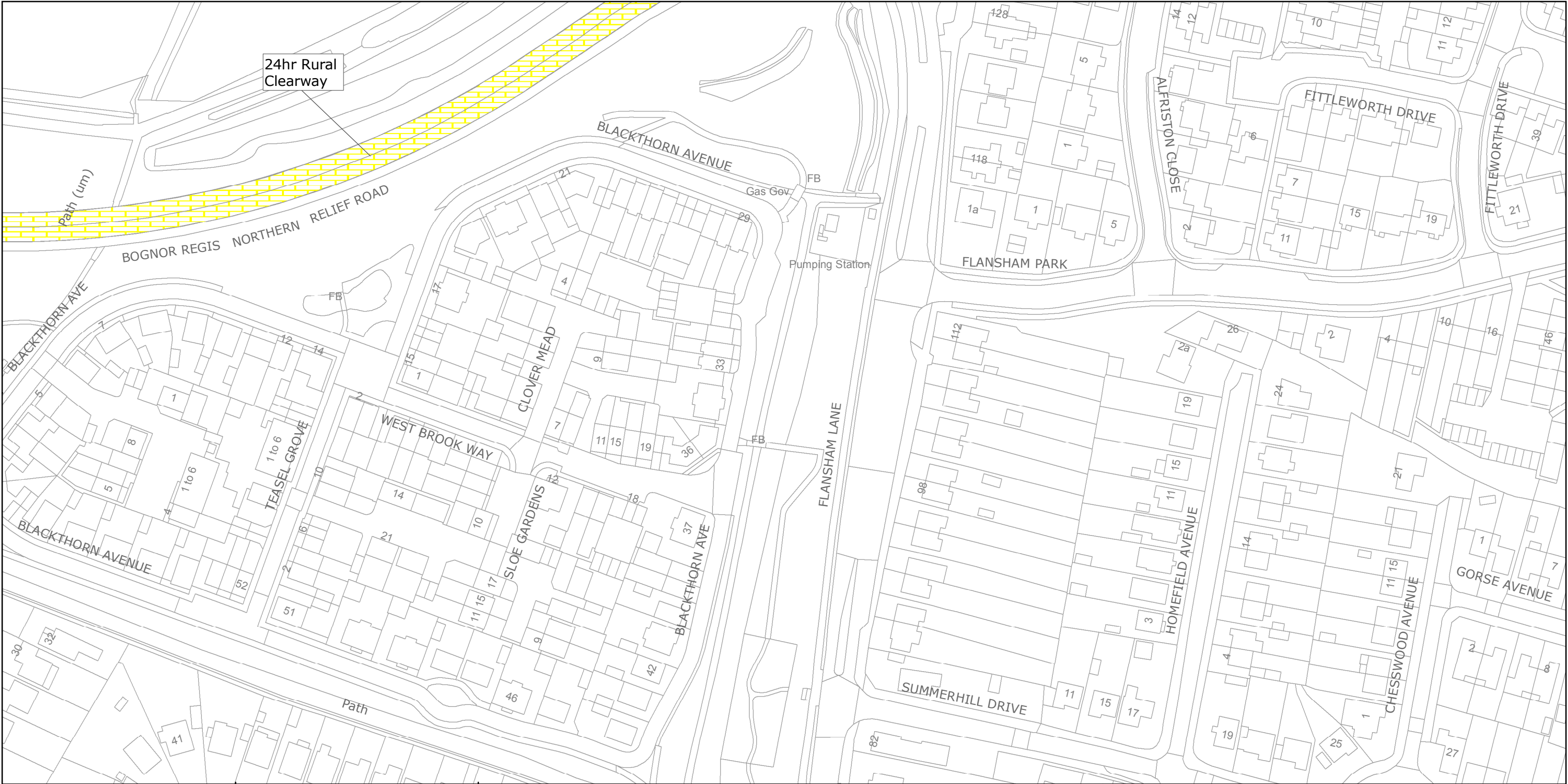
ARUN DISTRICT: YAPTON  
  
WAITING RESTRICTIONS

TILE REF NO:  
**SU9501SWN**

SHEET ISSUE NO 1  
SHEET ACTIVE FROM - 04/03/2016

N  
  
SCALE:  
1:1250  
at A3 size

Reproduced from or based upon 2013 Ordnance Survey material with permission of the Controller of HMSO (c) Crown Copyright reserved.  
Unauthorised reproduction infringes Crown copyright and may lead to prosecution or civil proceedings West Sussex County Council Licence No. 100023447



West Sussex County Council  
Highways & Transport  
The Grange  
Tower Street  
Chichester  
West Sussex  
PO19 1RH

ARUN DISTRICT: FELPHAM AND YAPTON

WAITING RESTRICTIONS

Reproduced from or based upon 2013 Ordnance Survey material with permission of the Controller of HMSO (c) Crown Copyright reserved.  
Unauthorised reproduction infringes Crown copyright and may lead to prosecution or civil proceedings West Sussex County Council Licence No. 100023447

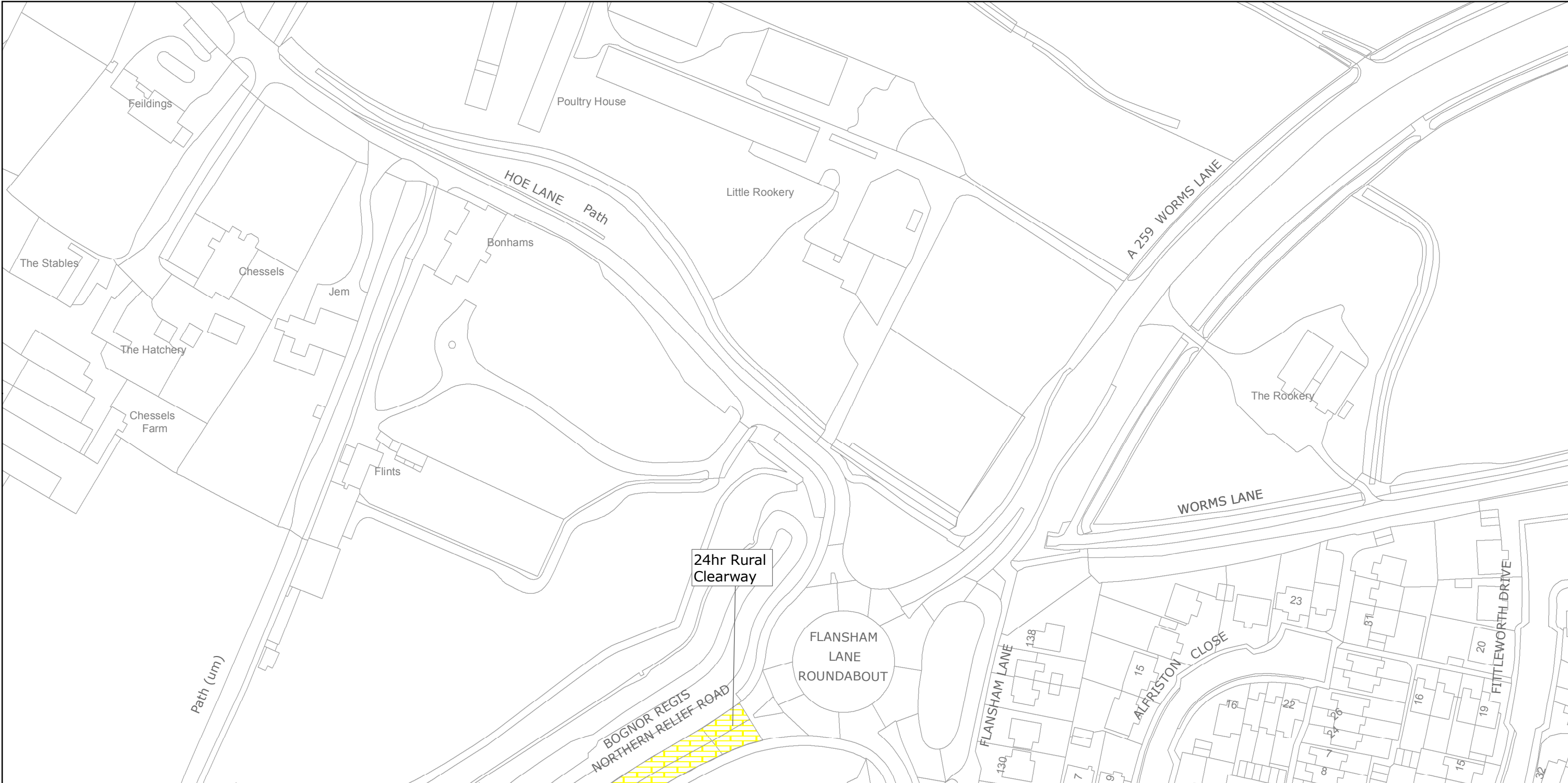
TILE REF NO:  
SU9600NWN

SHEET ISSUE NO 1  
SHEET ACTIVE FROM - 04/03/2016



SCALE:  
1:1250

at A3 size



West Sussex County Council  
Highways & Transport  
The Grange  
Tower Street  
Chichester  
West Sussex  
PO19 1RH

ARUN DISTRICT: FELPHAM AND YAPTON

WAITING RESTRICTIONS

TILE REF NO:  
SU9601SWS

SHEET ISSUE NO 1  
SHEET ACTIVE FROM - 04/03/2016



SCALE:  
1:1250  
at A3 size

Reproduced from or based upon 2013 Ordnance Survey material with permission of the Controller of HMSO (c) Crown Copyright reserved.  
Unauthorised reproduction infringes Crown copyright and may lead to prosecution or civil proceedings West Sussex County Council Licence No. 100023447